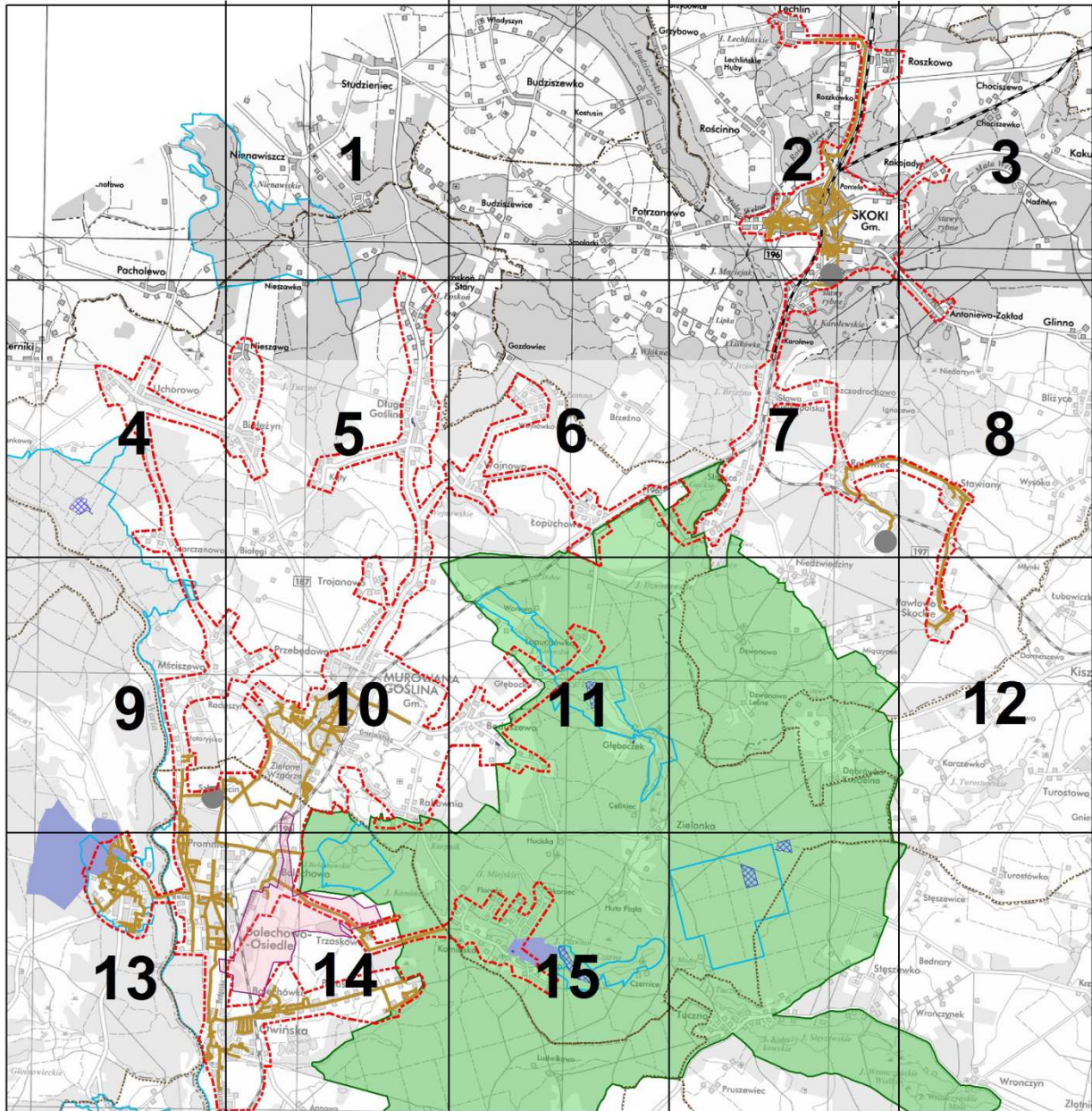


Aglomeracja Murowana Goślina

Schemat podziału mapy



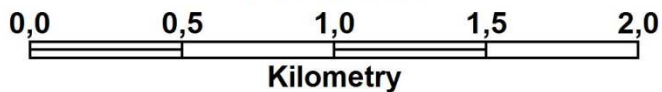
Legenda

- | | |
|---|---|
| <ul style="list-style-type: none"> Oczyszczalnia ścieków Kanalizacja sanitarna Granica Aglomeracji Granica Gmin Specjalny obszar ochrony siedlisk Natura 2000 Obszary Chronionego Krajobrazu | <ul style="list-style-type: none"> Rezerваты Przyrody Parki Krajobrazowe Strefa ochrony ujęć wody Strefa ochrony bezpośredniej Strefa ochrony pośredniej Podkład Topograficzny |
|---|---|

Aglomeracja Murowana Goślina

1 : 25 000

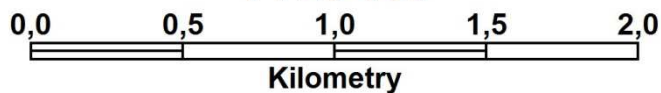
Ark. 1/15



Aglomeracja Murowana Goślina

1 : 25 000

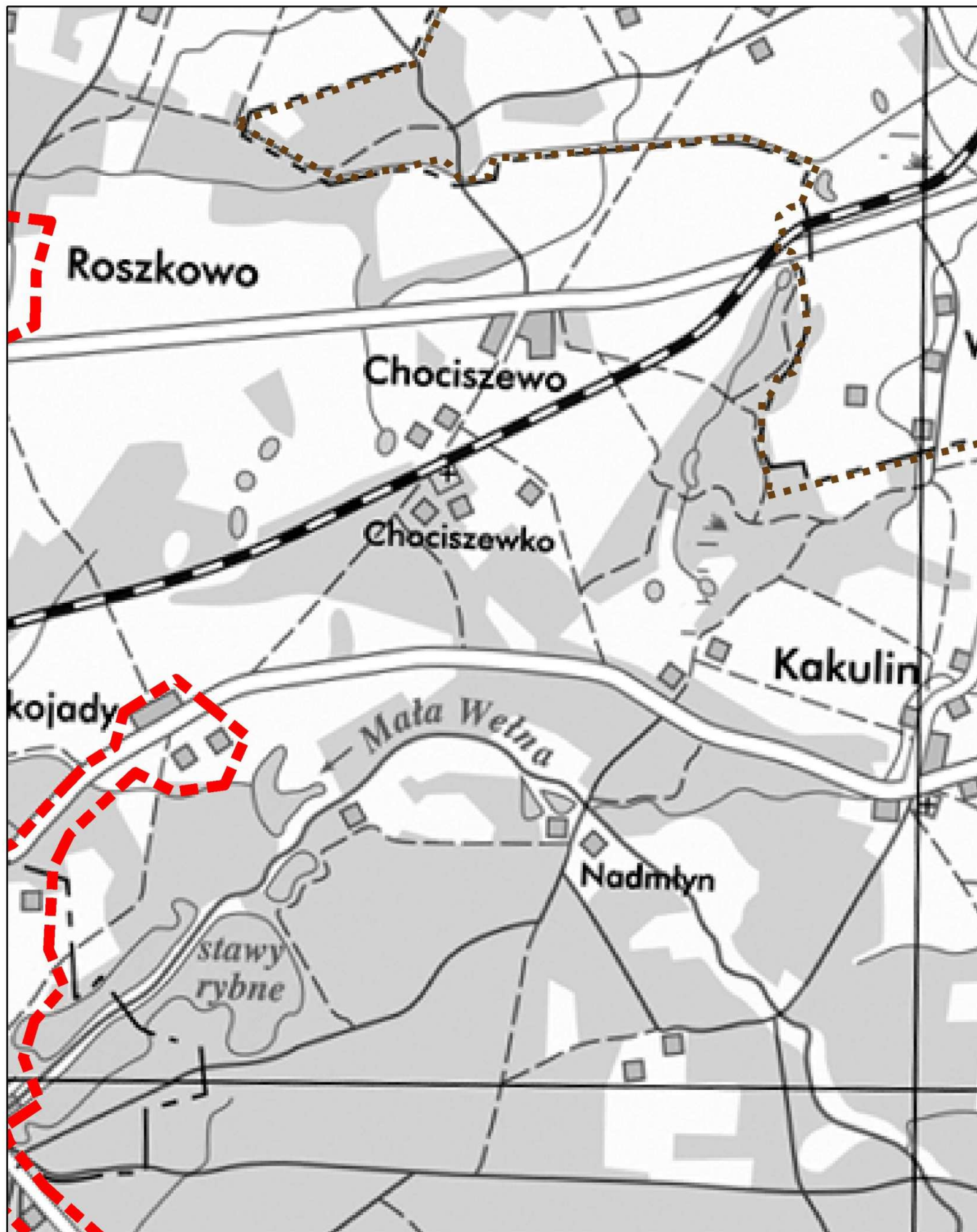
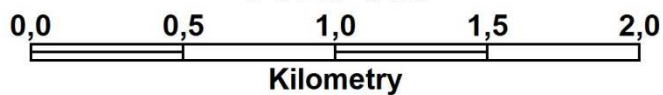
Ark. 2/15



Aglomeracja Murowana Goślina

1 : 25 000

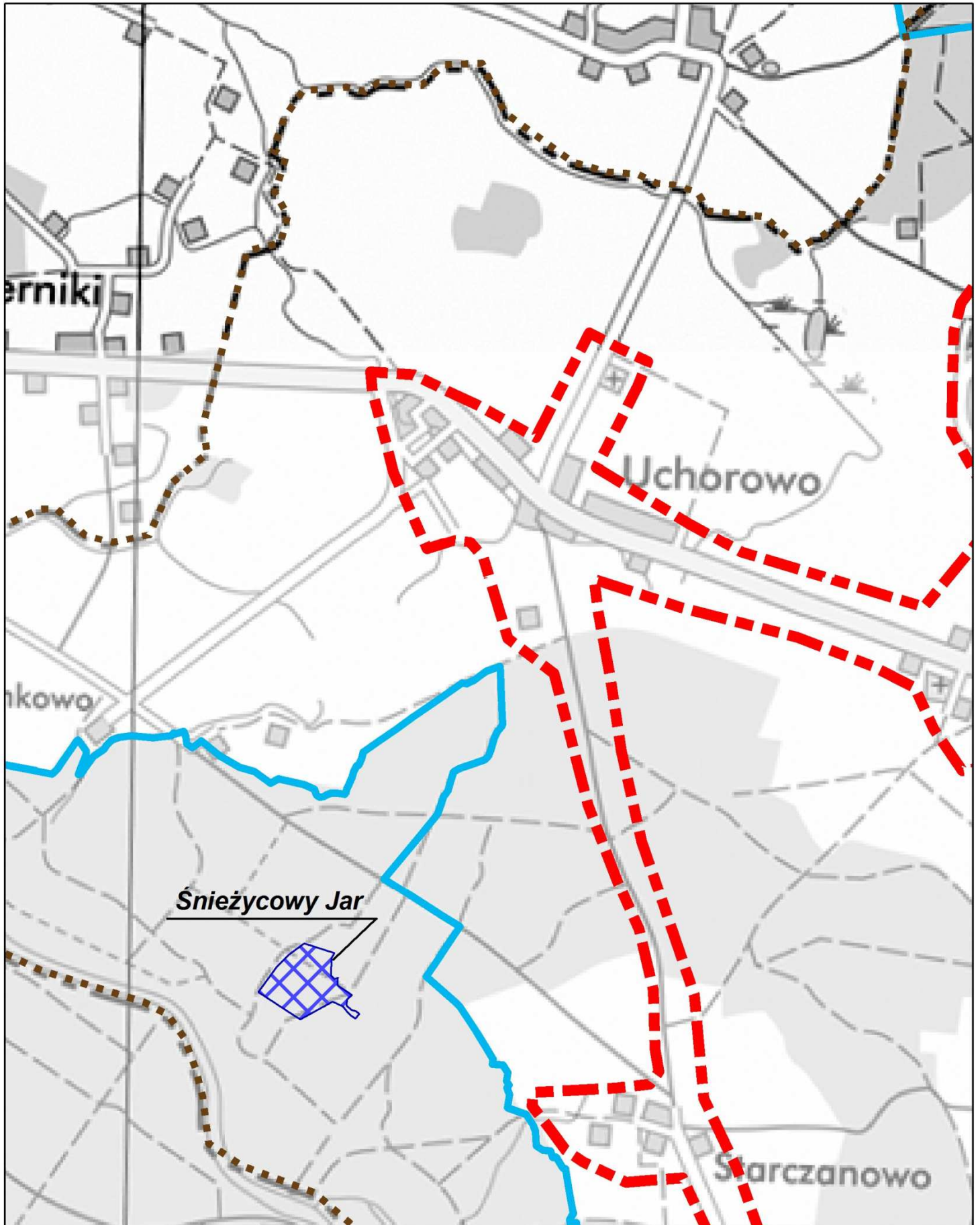
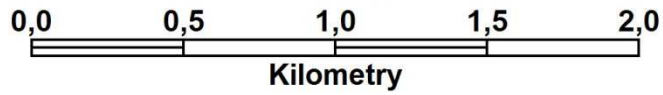
Ark. 3/15



Aglomeracja Murowana Goślina

1 : 25 000

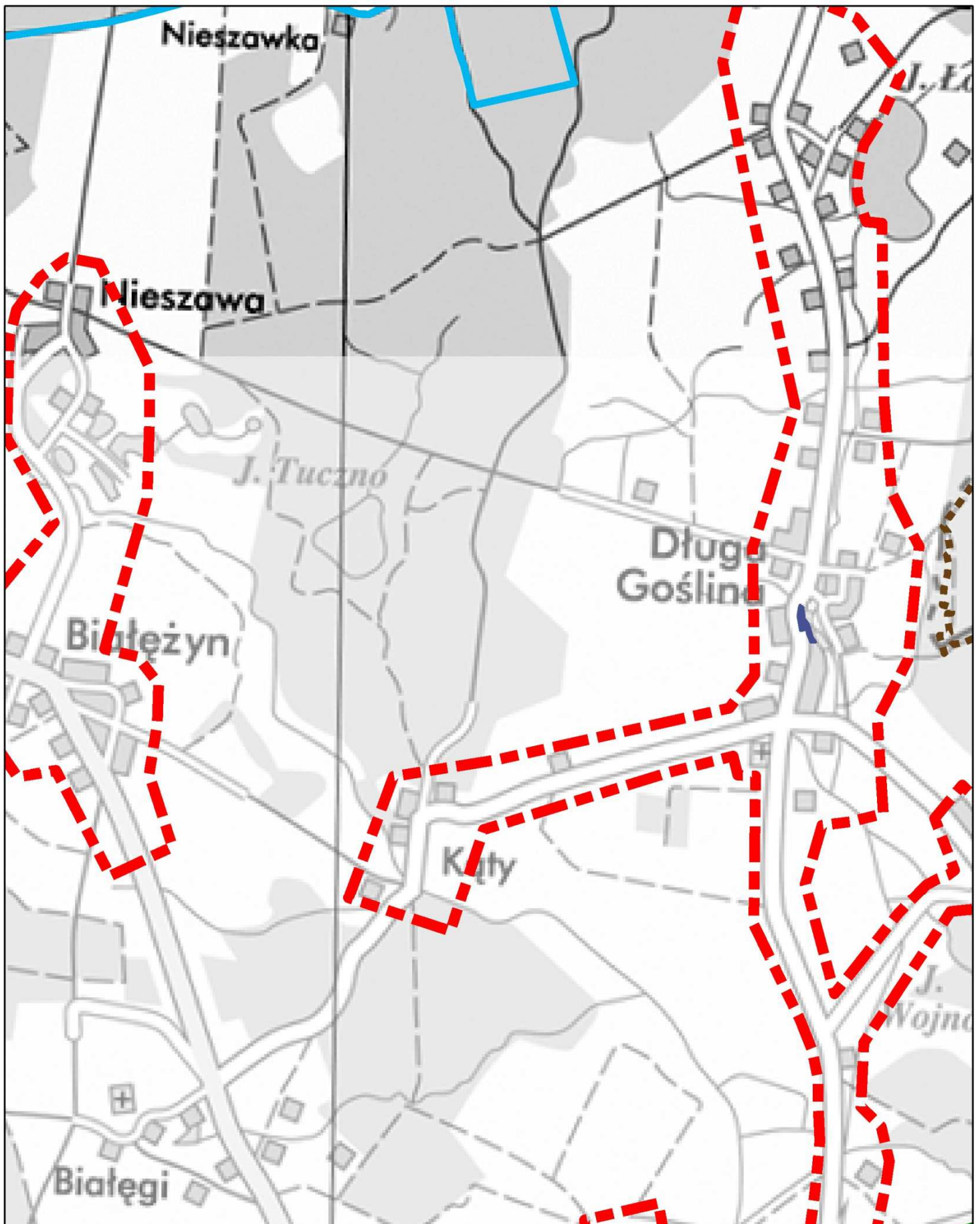
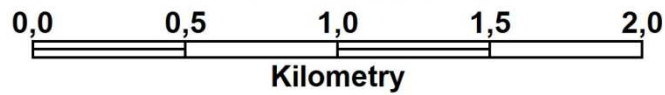
Ark. 4/15



Aglomeracja Murowana Goślina

1 : 25 000

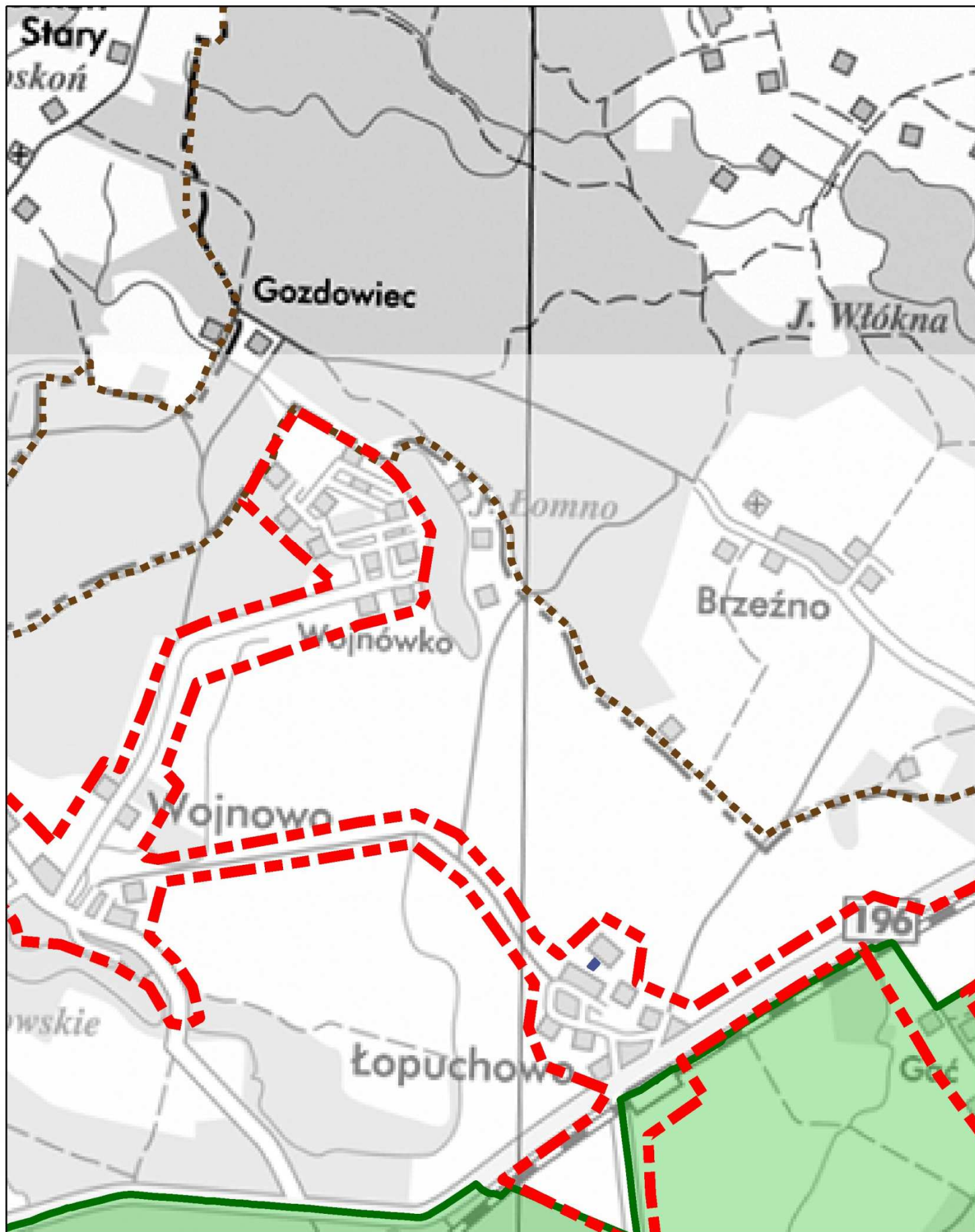
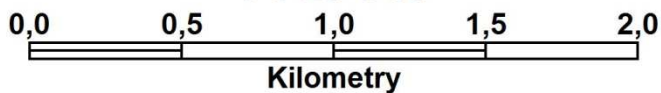
Ark. 5/15



Aglomeracja Murowana Goślina

1 : 25 000

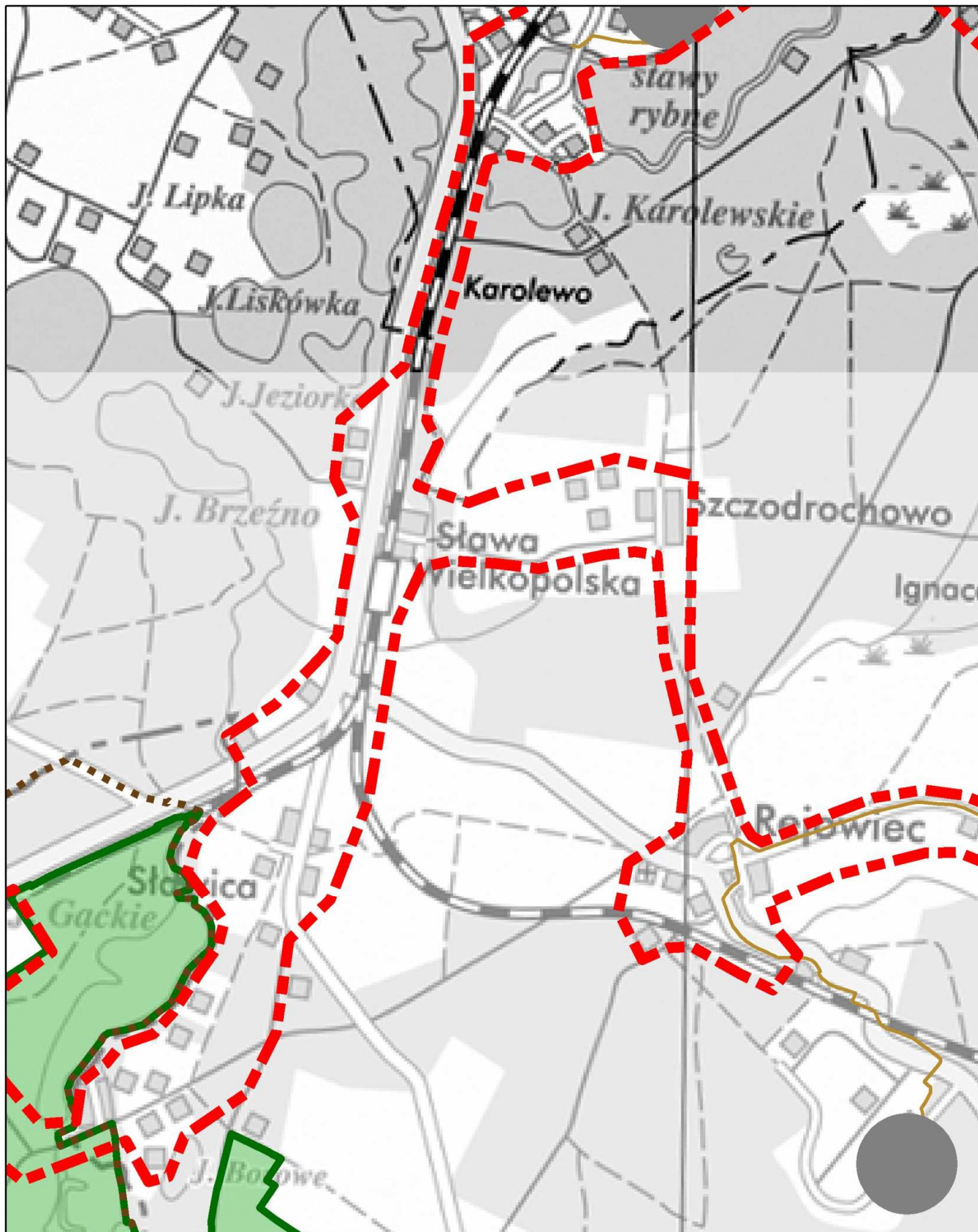
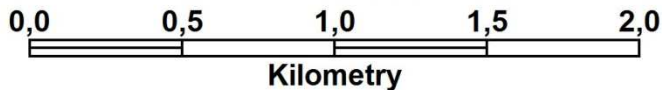
Ark. 6/15



Aglomeracja Murowana Goślina

1 : 25 000

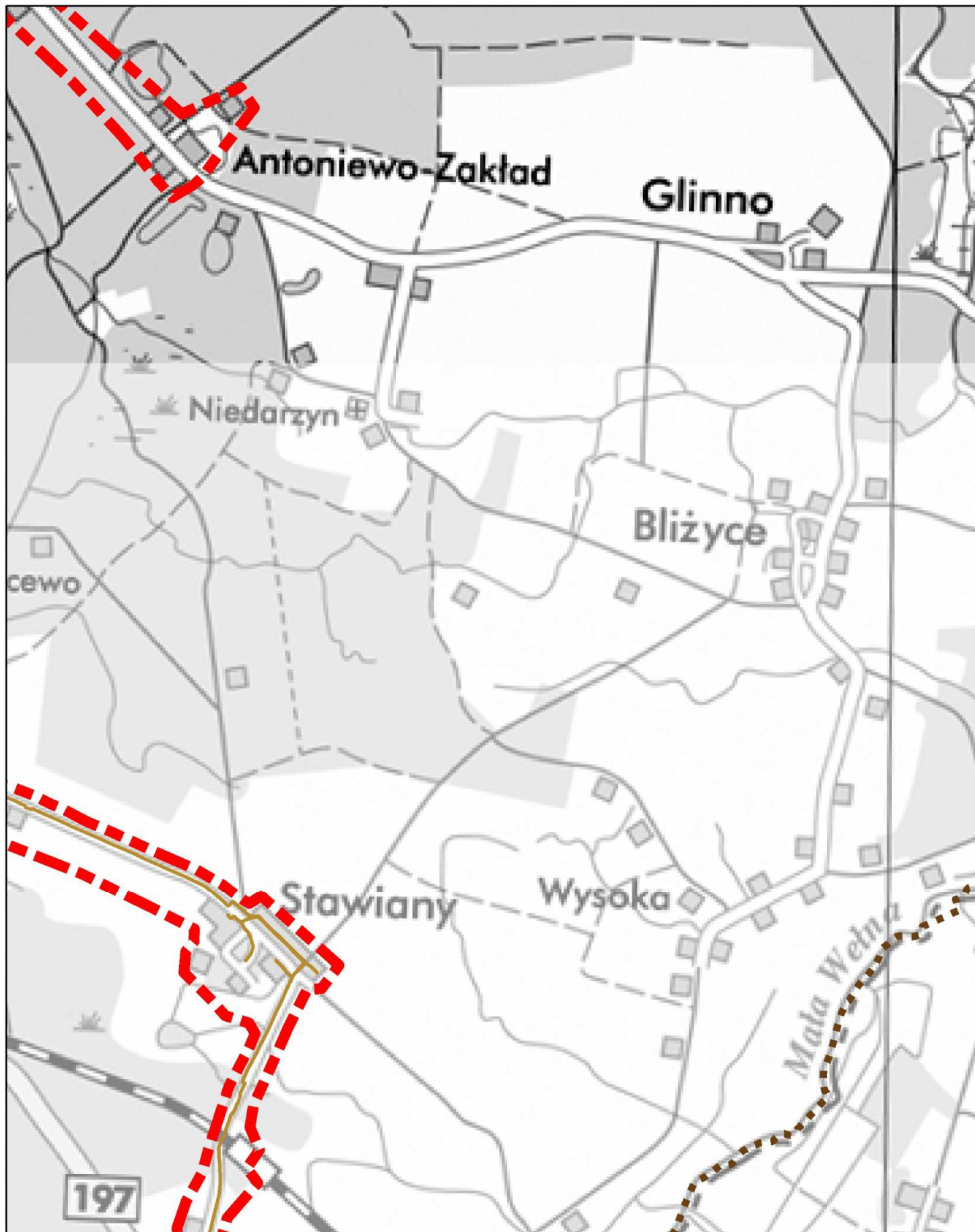
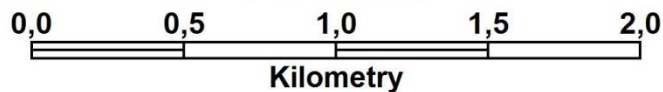
Ark. 7/15



Aglomeracja Murowana Goślina

1 : 25 000

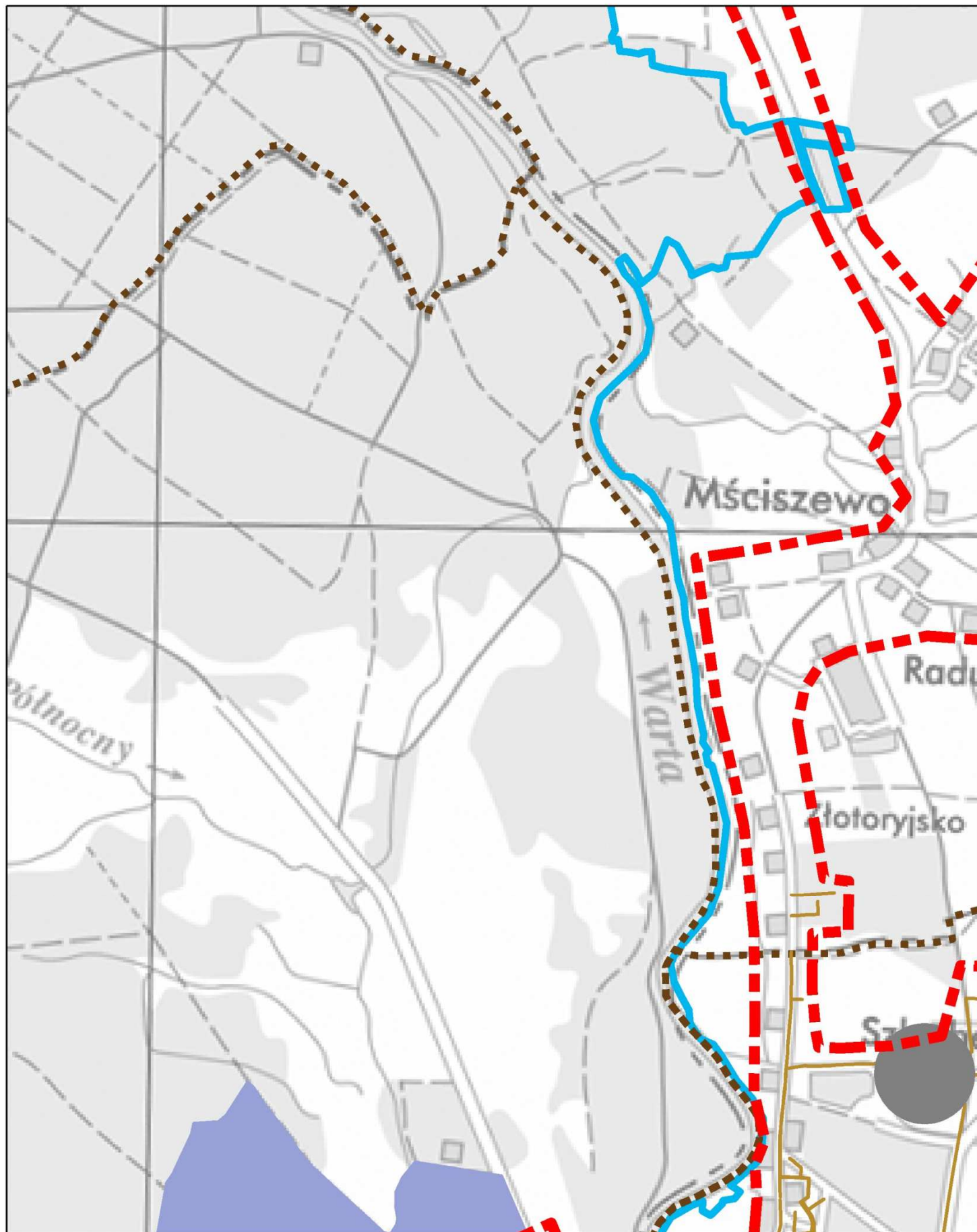
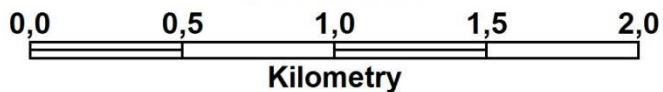
Ark. 8/15



Aglomeracja Murowana Goślina

1 : 25 000

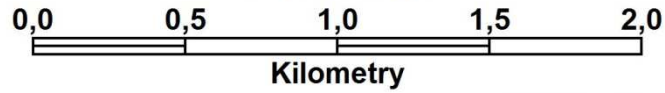
Ark. 9/15



Aglomeracja Murowana Goślina

1 : 25 000

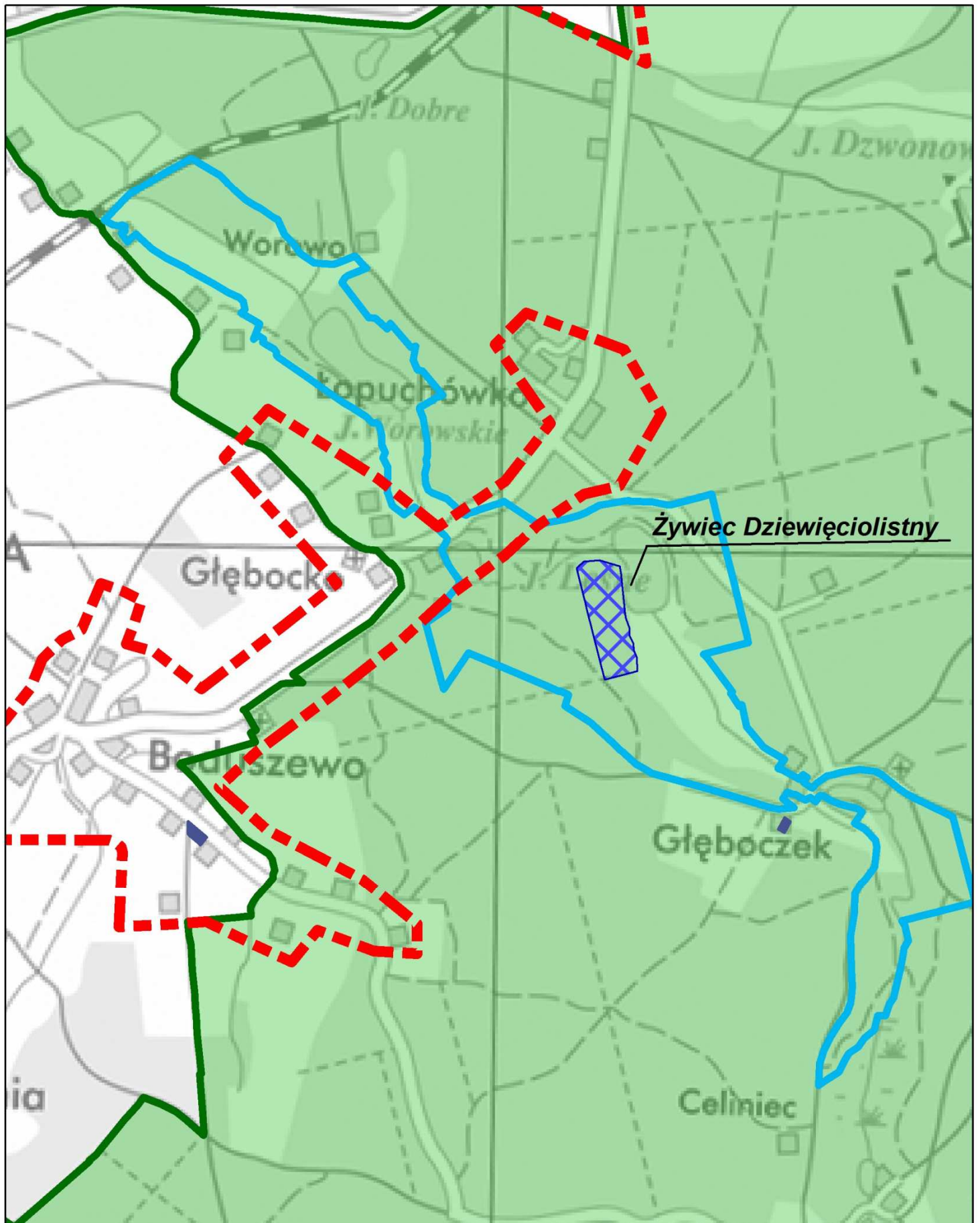
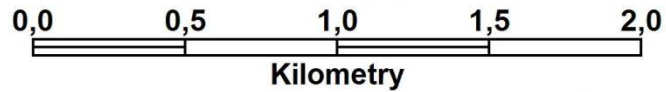
Ark. 10/15



Aglomeracja Murowana Goślina

1 : 25 000

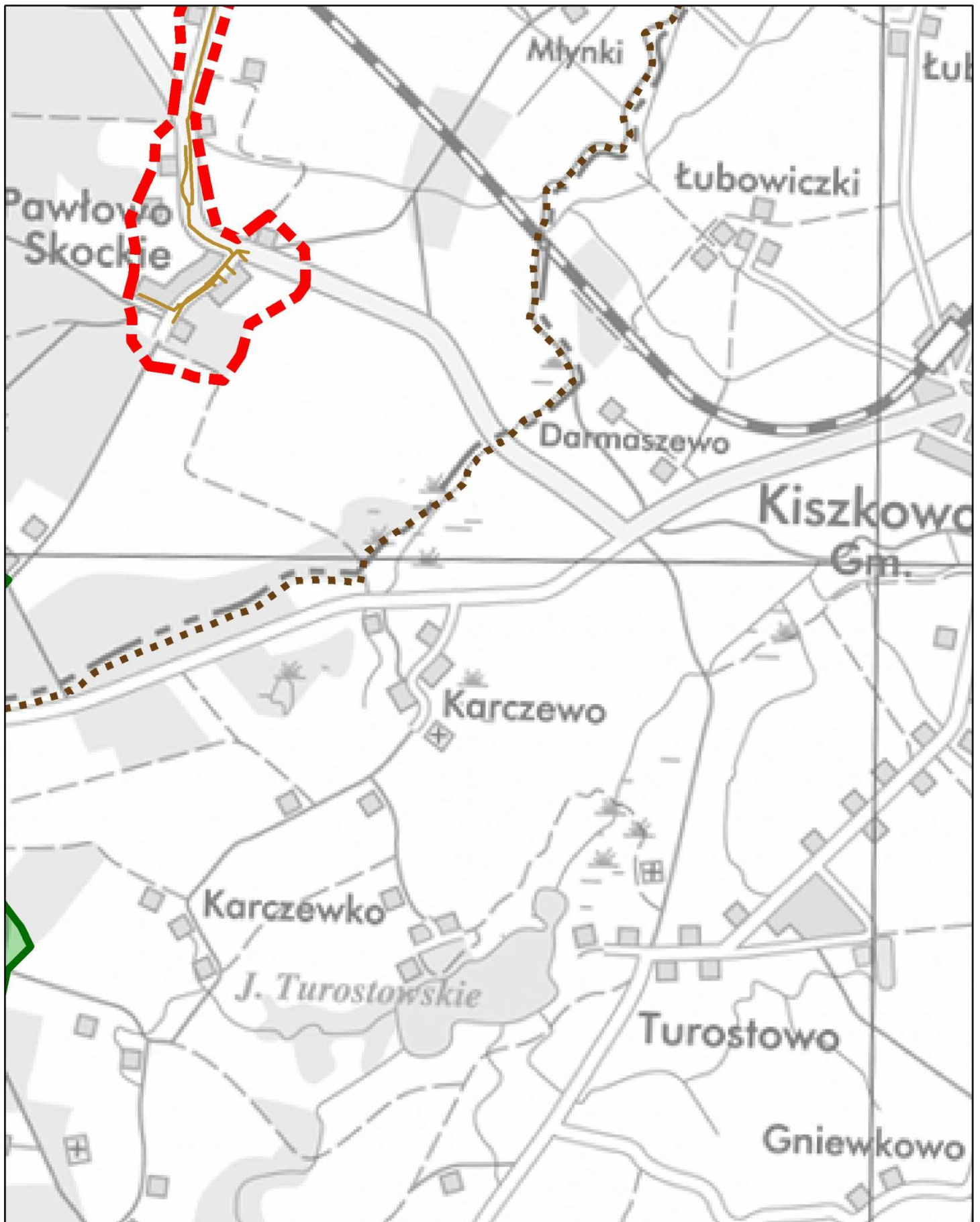
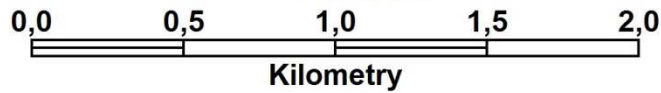
Ark. 11/15



Aglomeracja Murowana Goślina

1 : 25 000

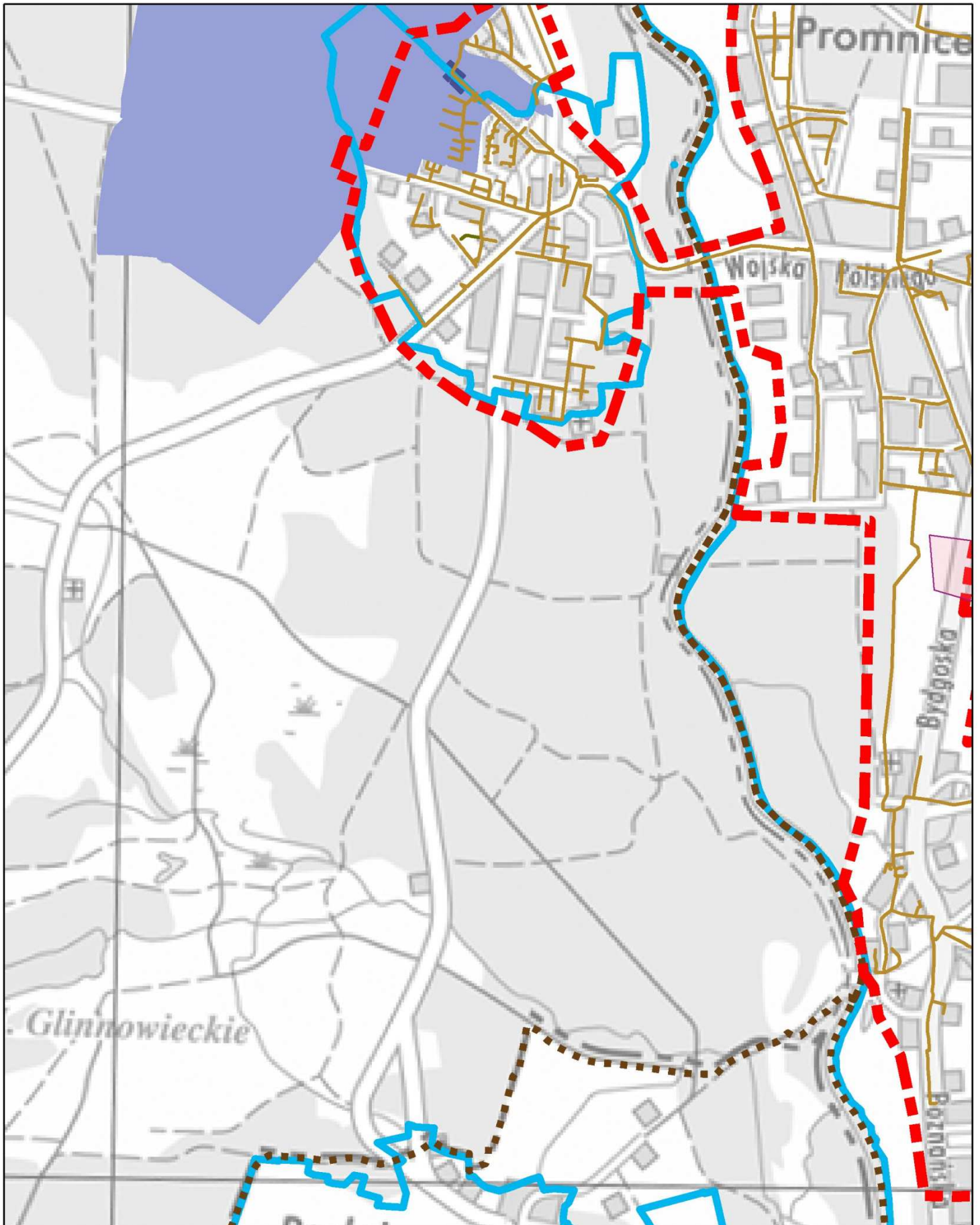
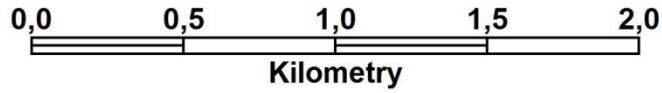
Ark. 12/15



Aglomeracja Murowana Goślina

1 : 25 000

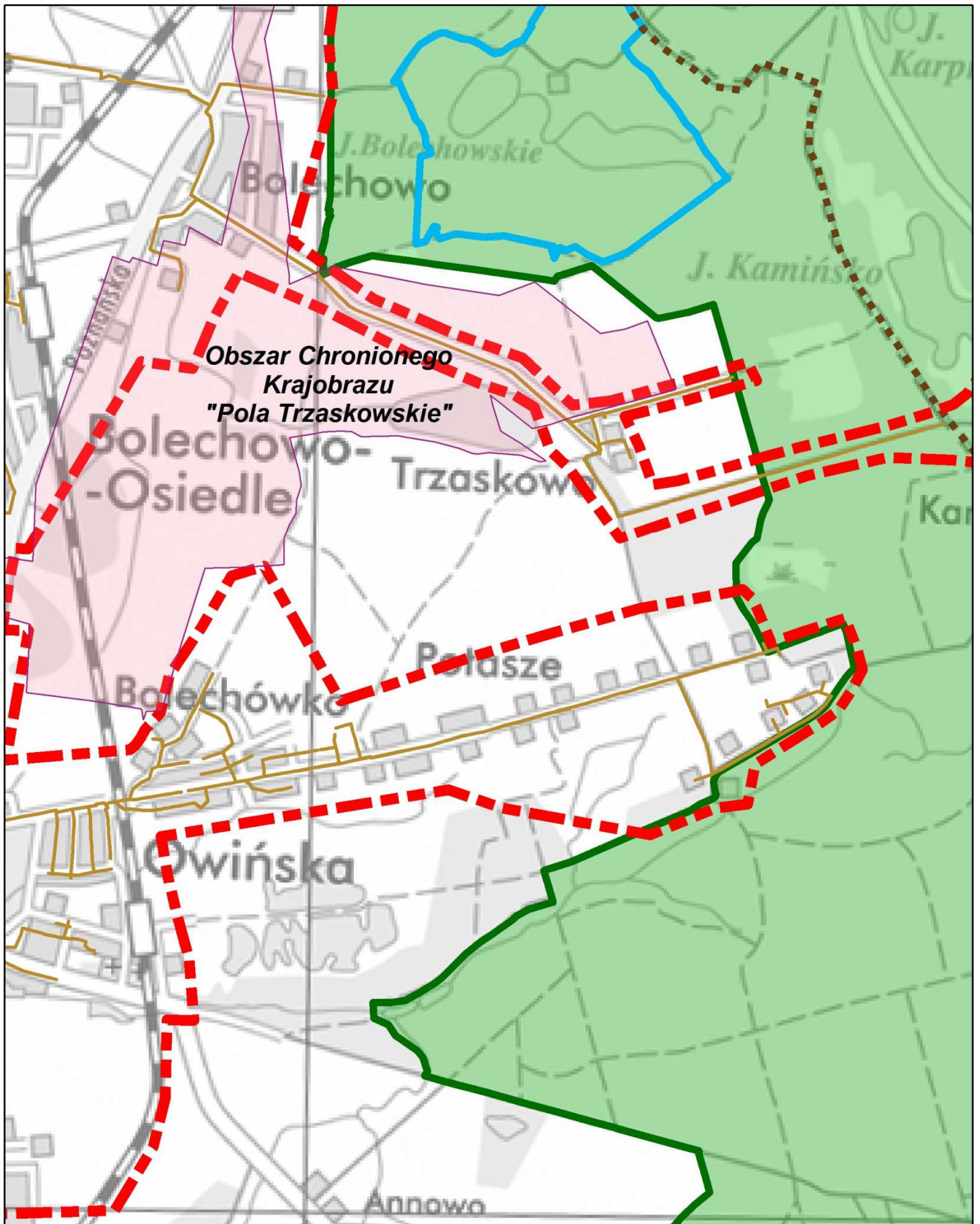
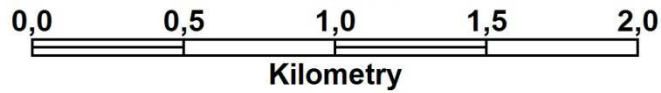
Ark. 13/15



Aglomeracja Murowana Goślina

1 : 25 000

Ark. 14/15



Aglomeracja Murowana Goślina

1 : 25 000

Ark. 15/15

