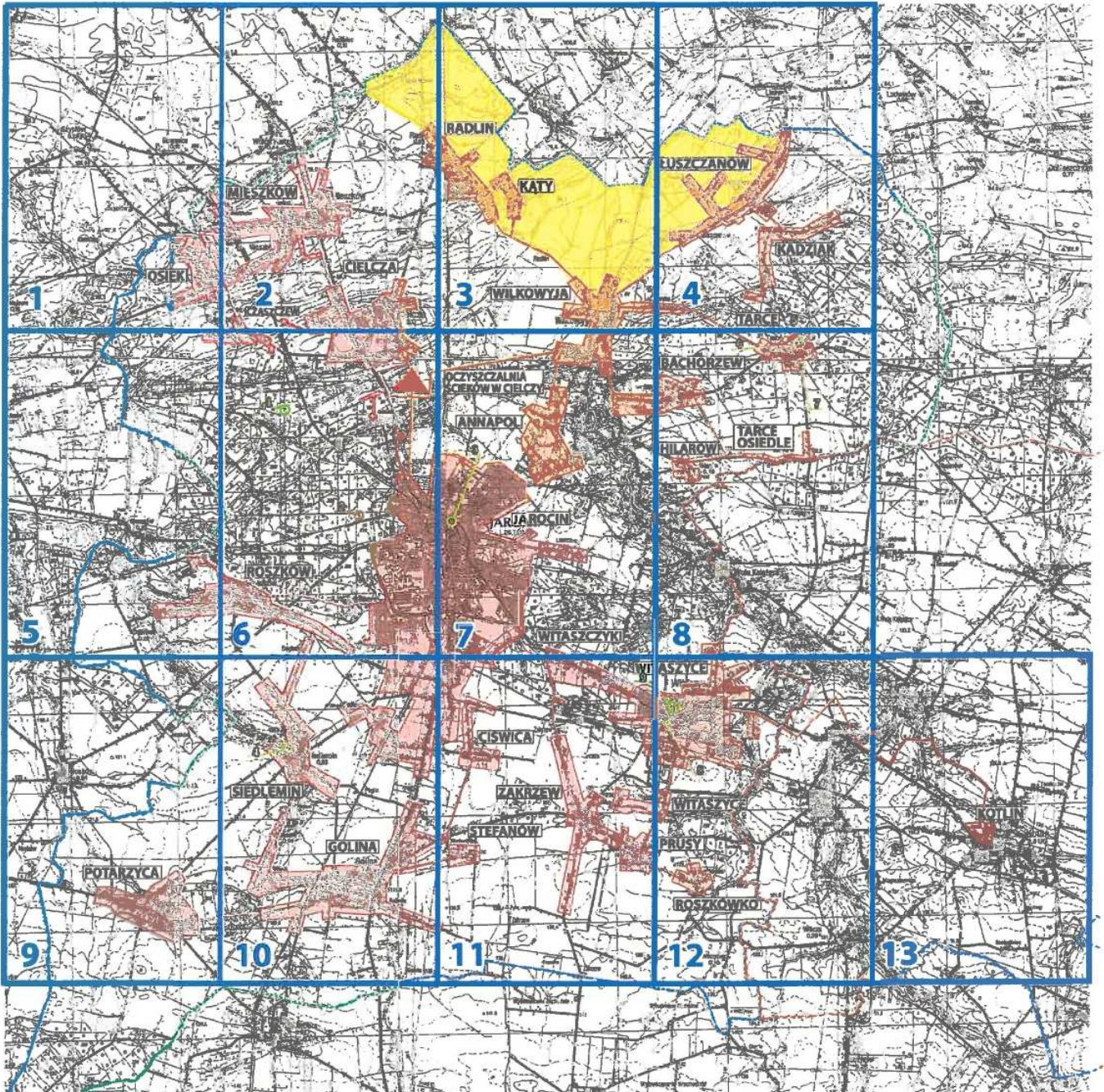


PLAN AGLOMERACJI JAROCIN

SCHEMAT PODZIAŁU MAPY NA ARKUSZE



LEGENDA:

GRANICA OBSZARU PROPONOWANEJ AGLOMERACJI



GRANICA ADMINISTRACYJNA GMINY JAROCIN



GRANICA ADMINISTRACYJNA GMINY KOTLIN



OCZYSZCZALNIA ŚCIEKÓW W CIELCZY



OBSZAR CHRONIONEGO KRAJOBRAZU
"SZWAJCARIA ŻERKOWSKA"



WYKAZ POMNIKÓW PRZYRODY
NA TERENIE GMINY JAROCIN



1. Poz. nr 1-3 Cielcza

2. Poz. nr 2 Jarocin

3. Poz. nr 3-4 Jarocin (obrzeża Kościoła św. Marcina)

4. Poz. nr 5 Siedlemin (park podworski)

5. Poz. nr 6-7 Tarcze

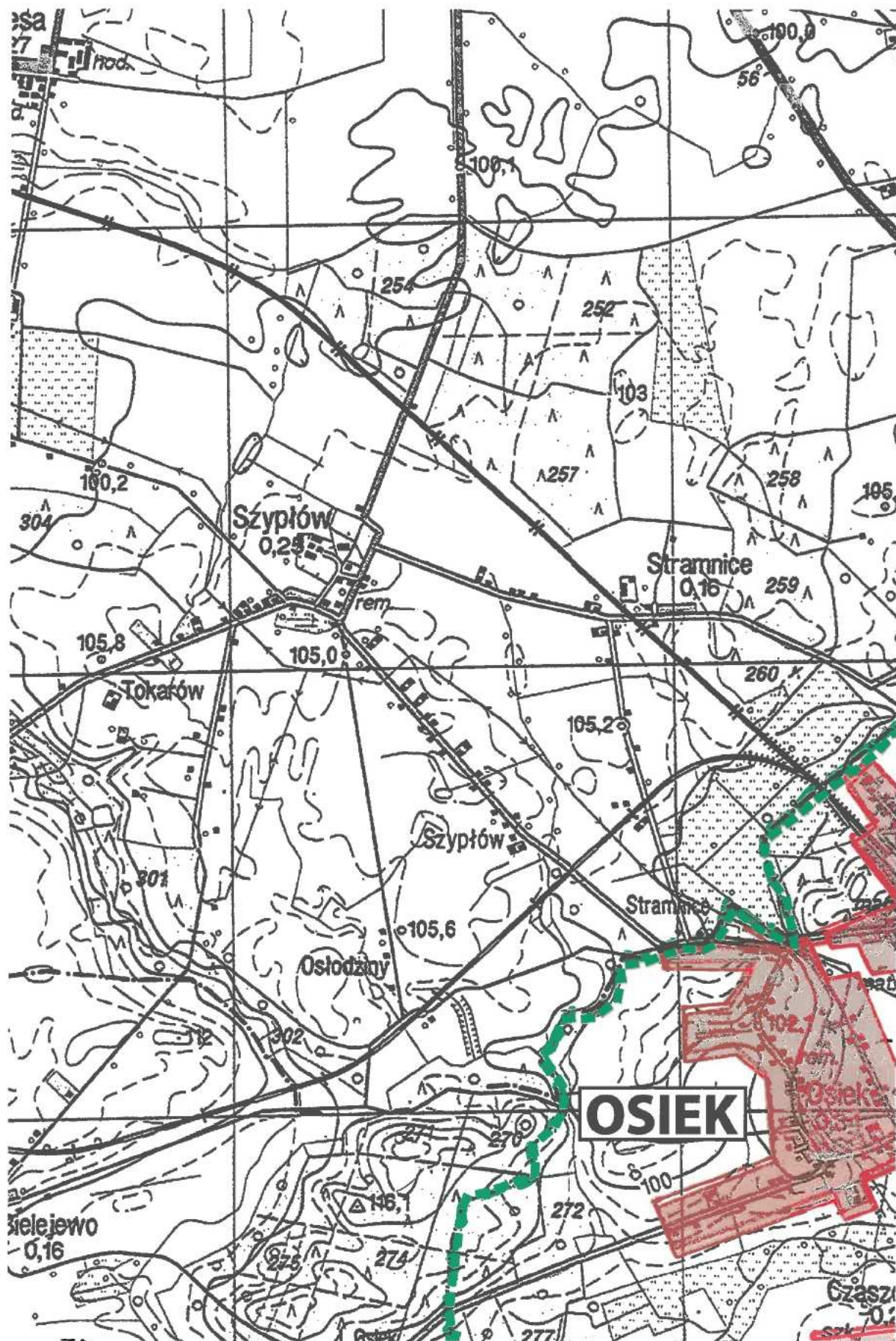
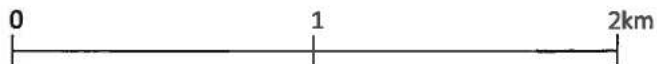
6. Poz. nr 8-18 - Tarcze (park)

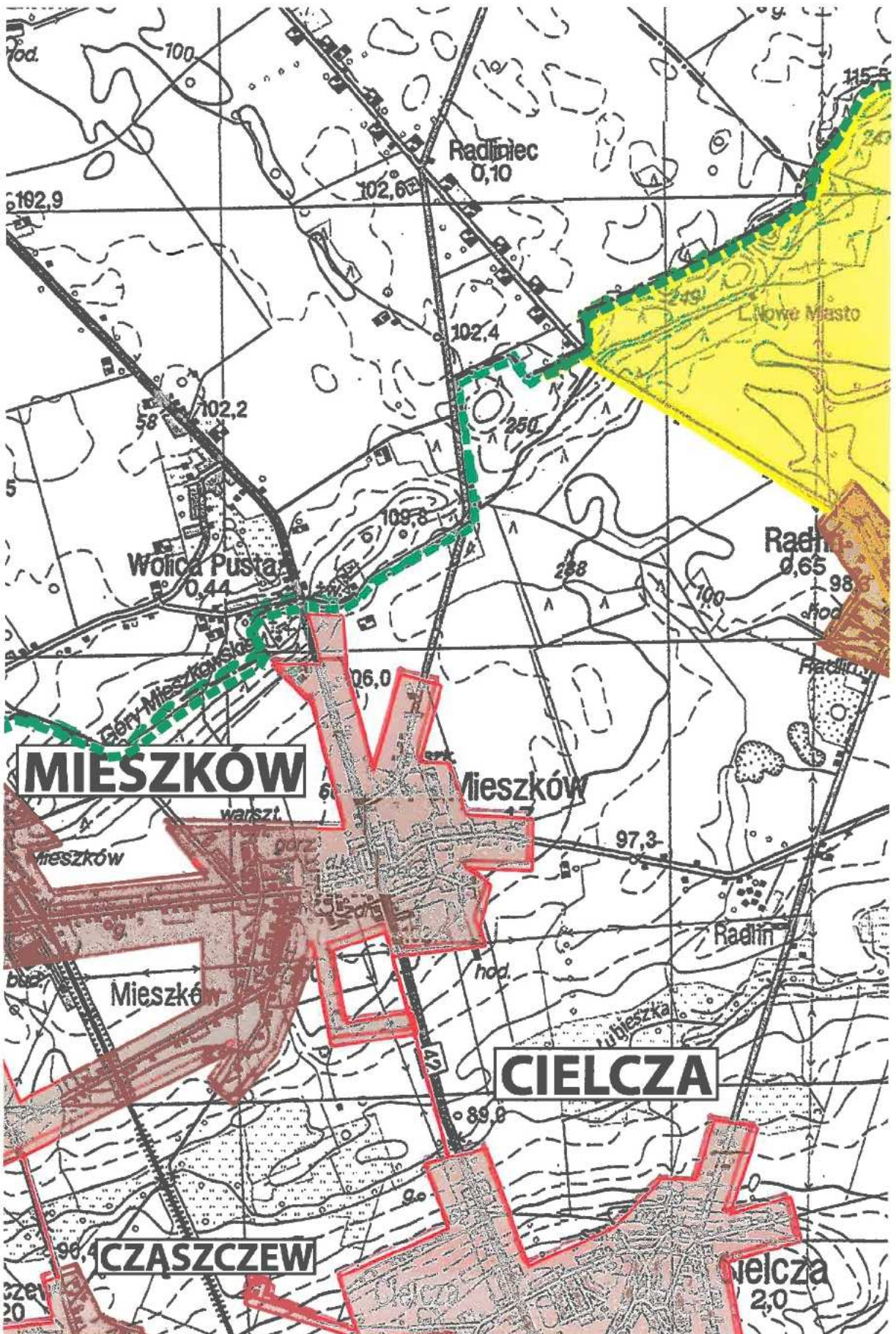
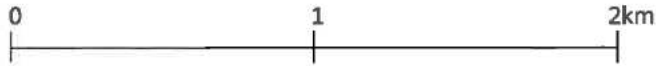
7. Poz. nr 19 Tarcze - Wysogotówek

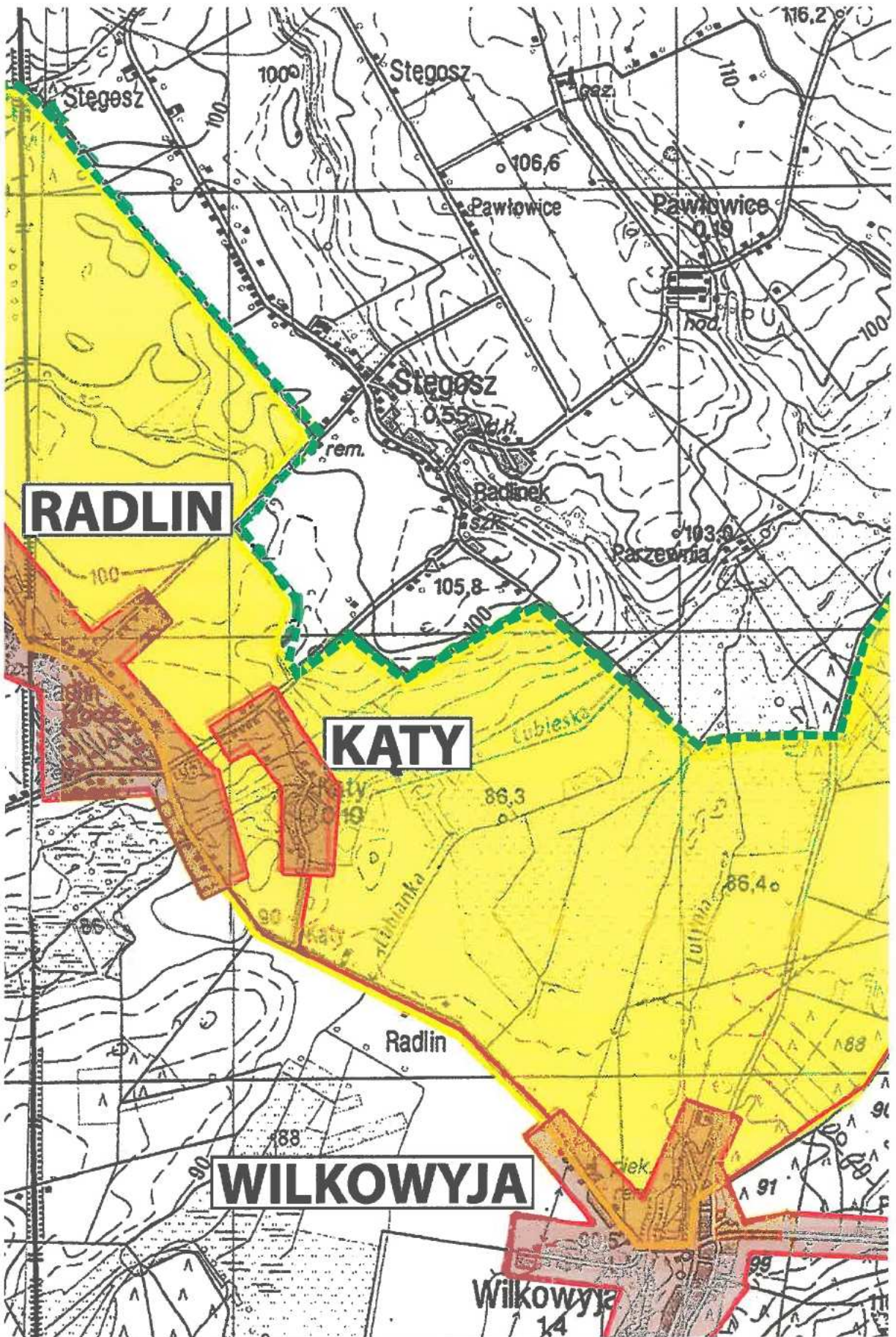
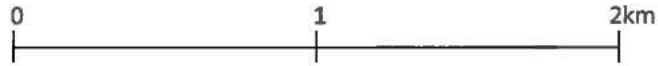
8. Poz. nr 20 - Witaszczyce przy Ośrodku Zdrowia

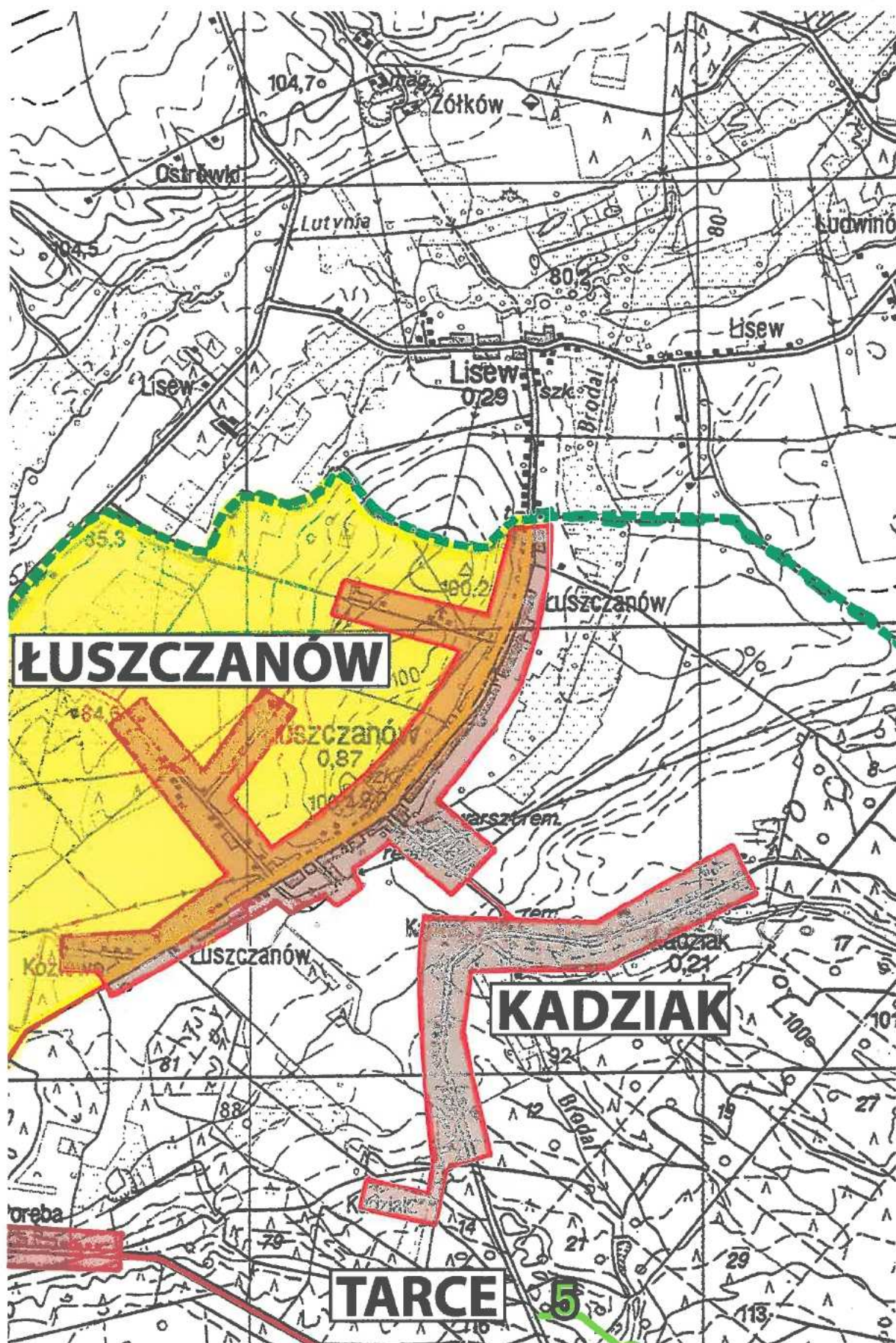
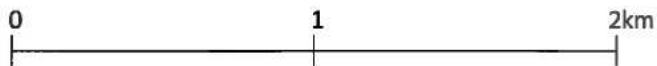
9. Poz. nr 21-27 - Witaszczyce (park)

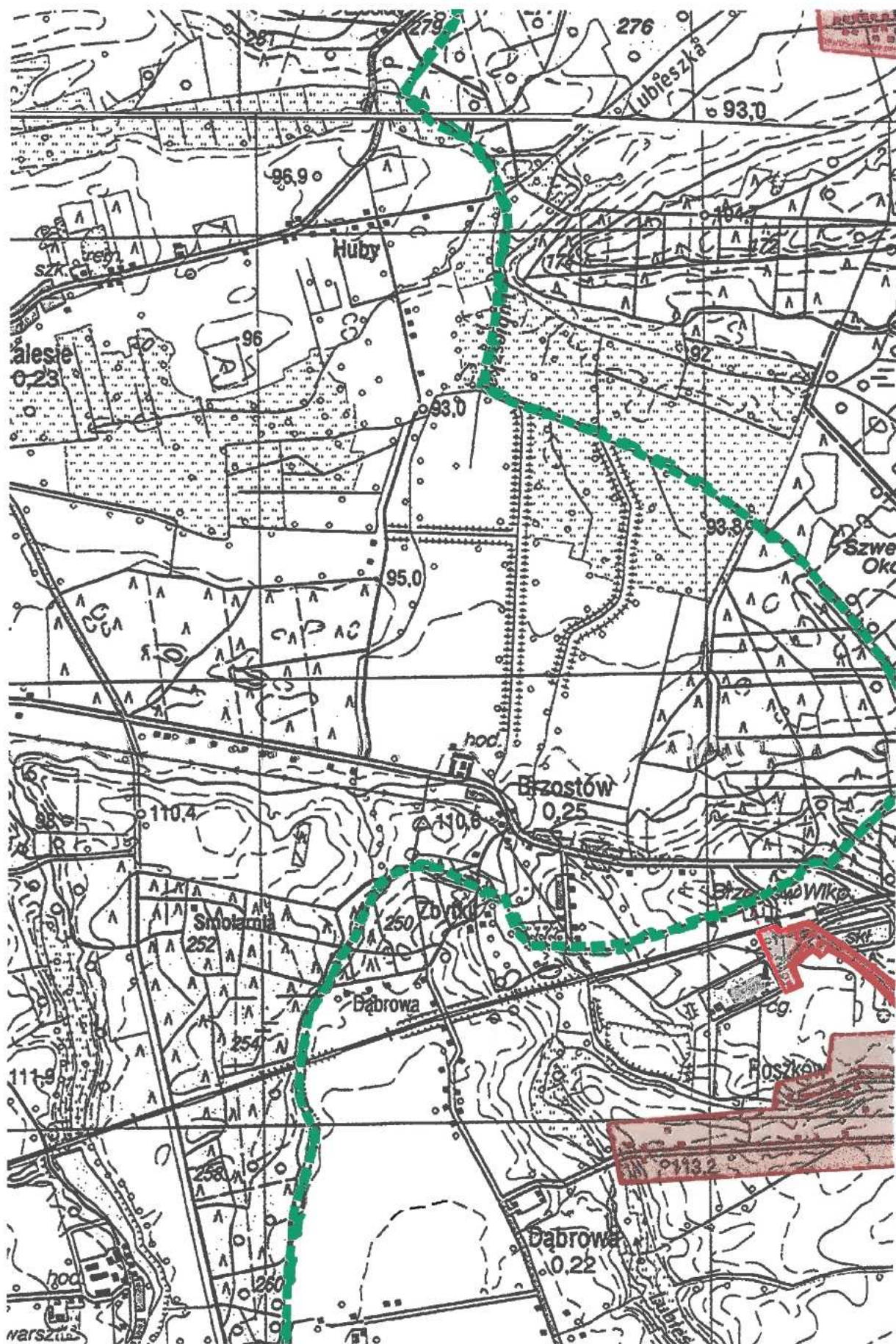

1-9





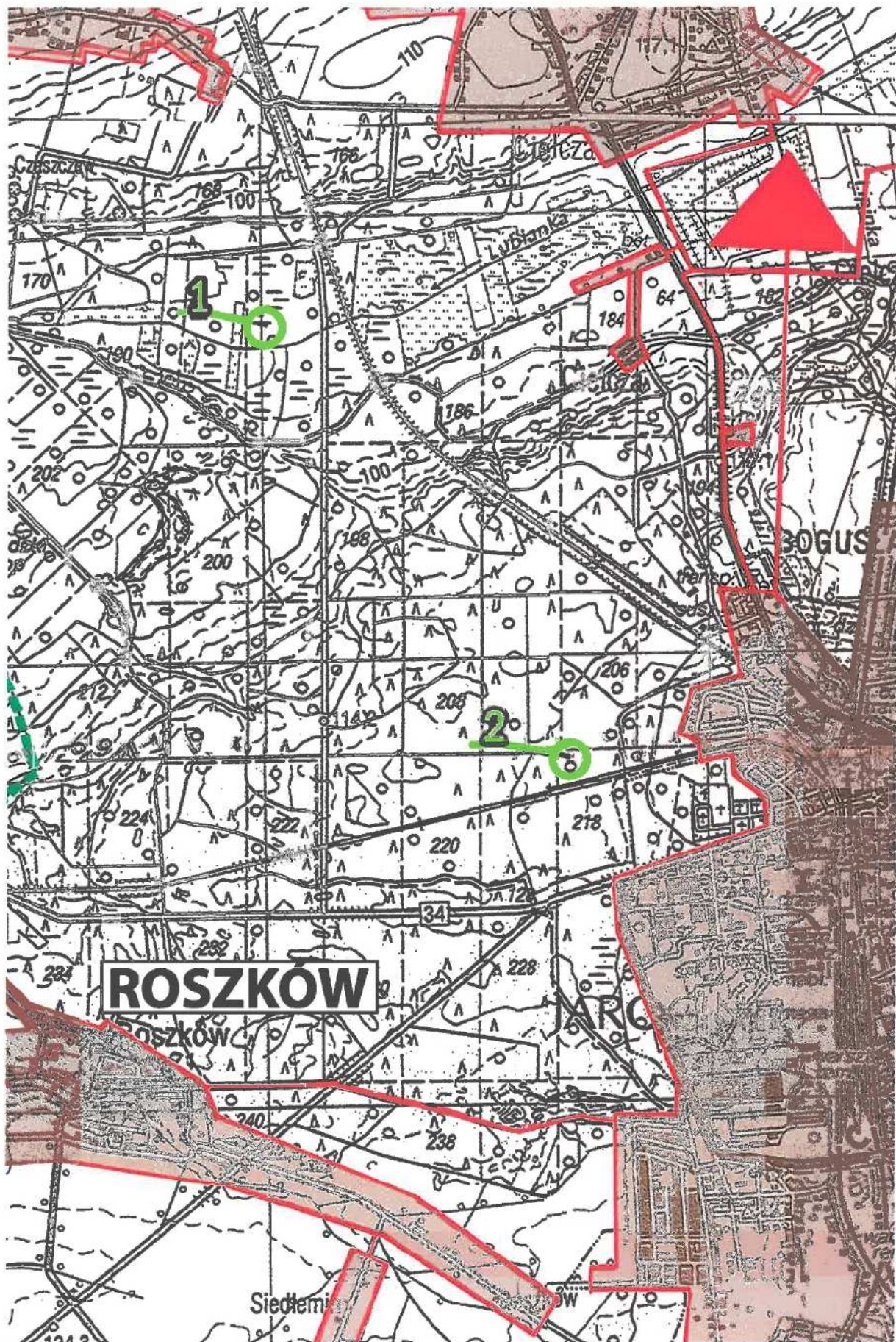
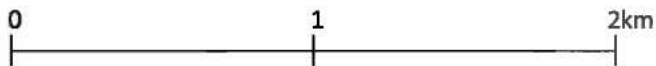






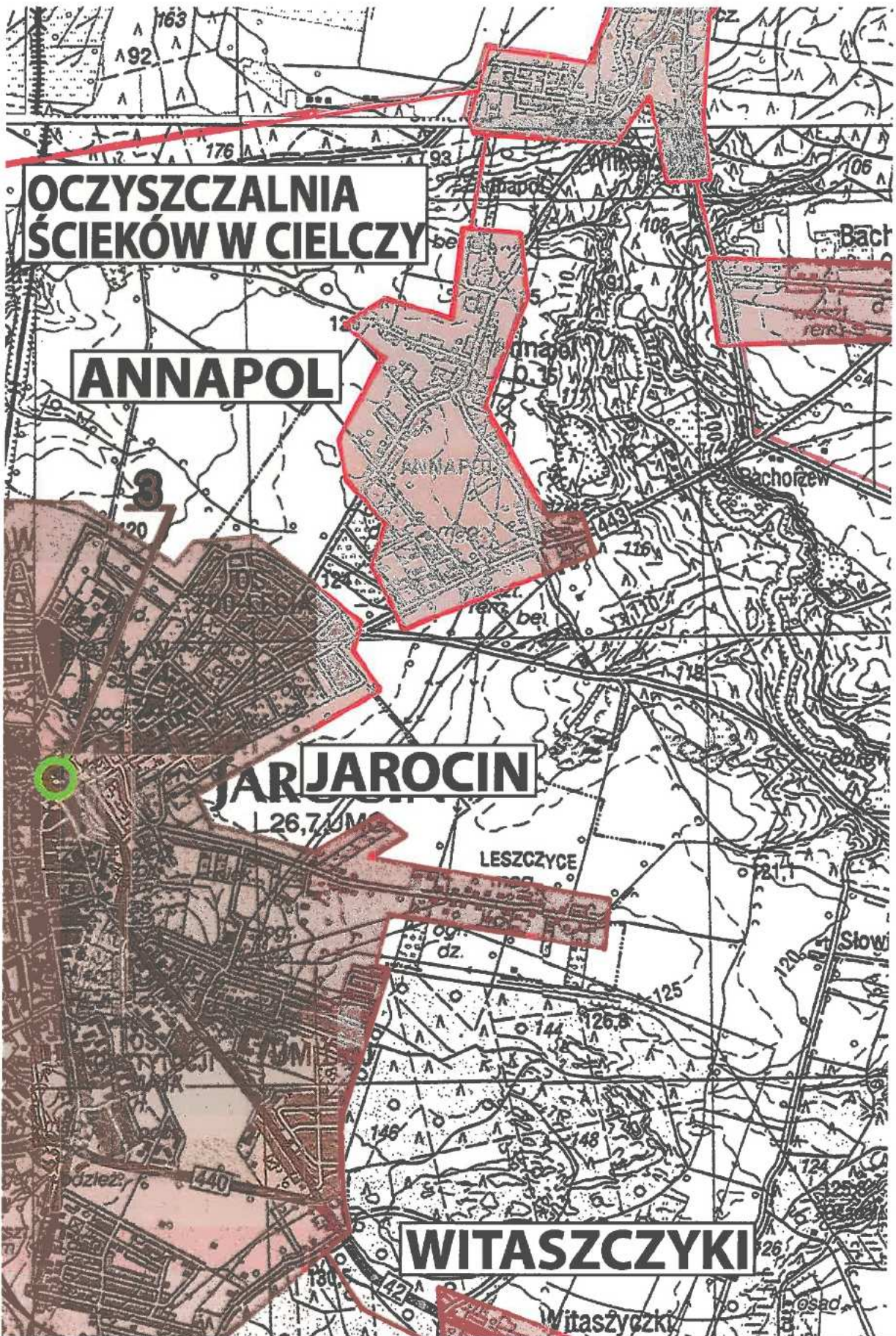
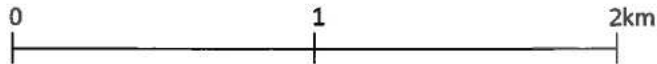
MAPA W SKALI
1:25 000

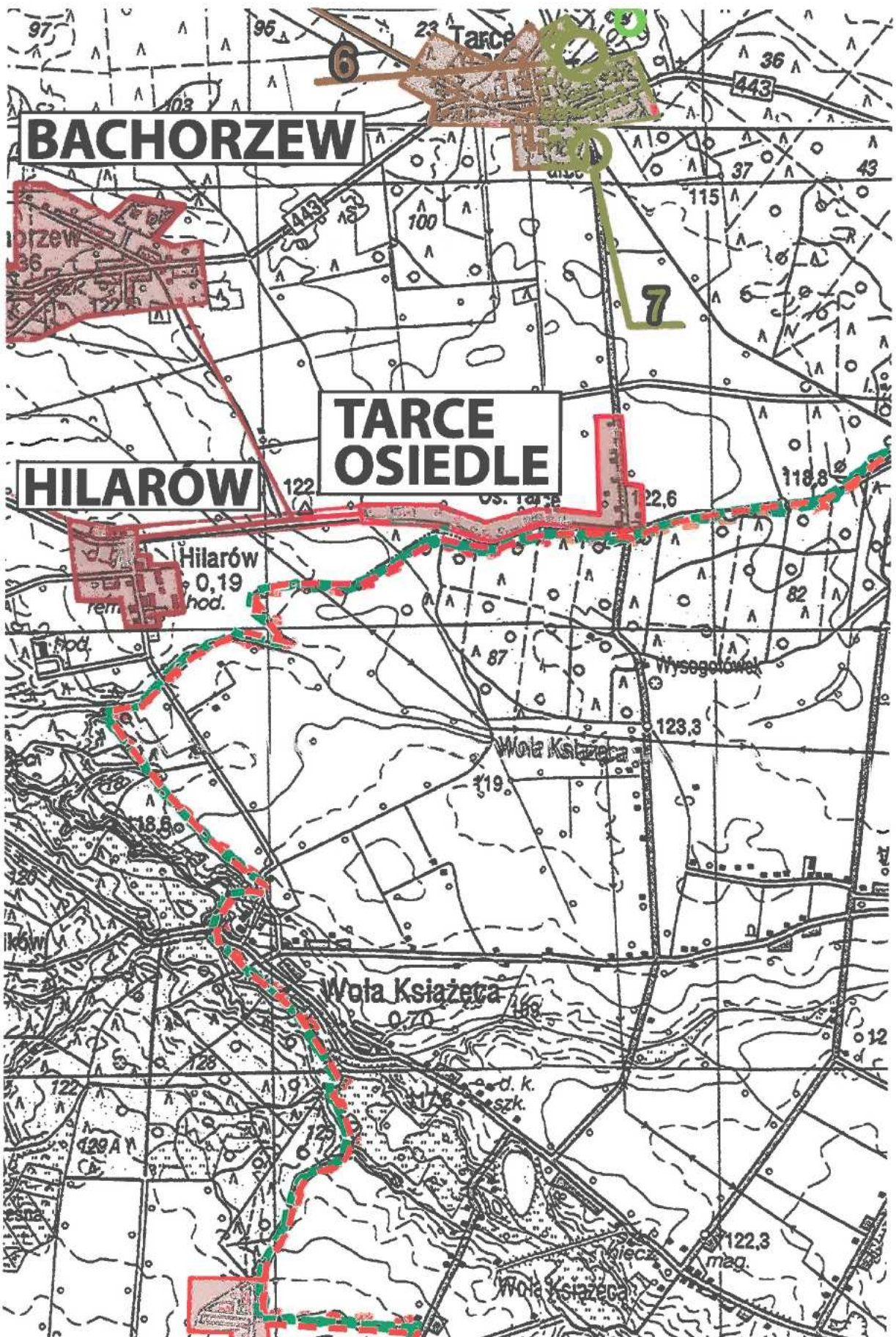
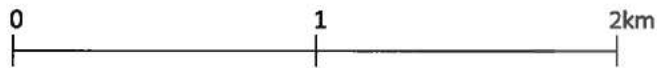
Ryc. 6/13

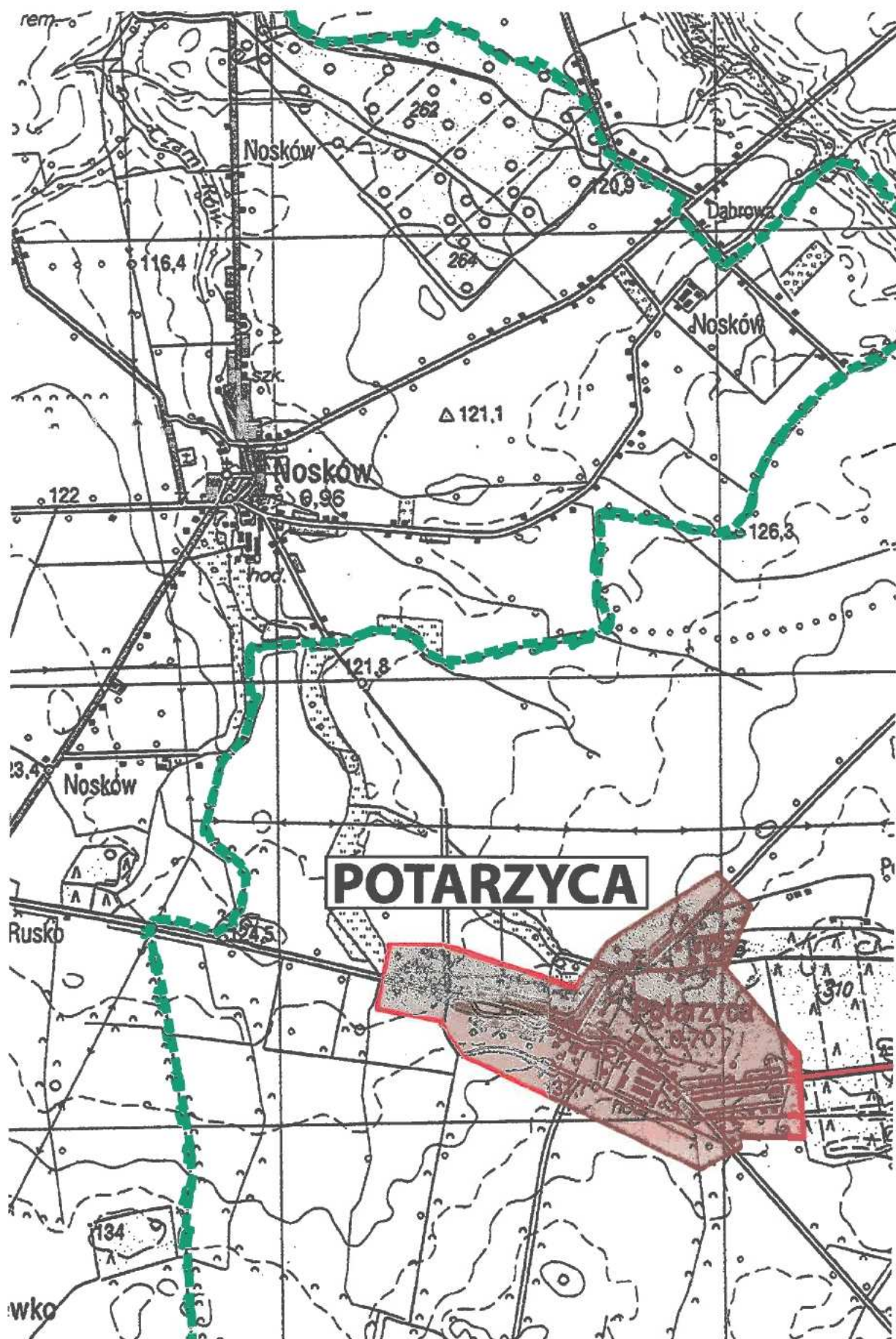



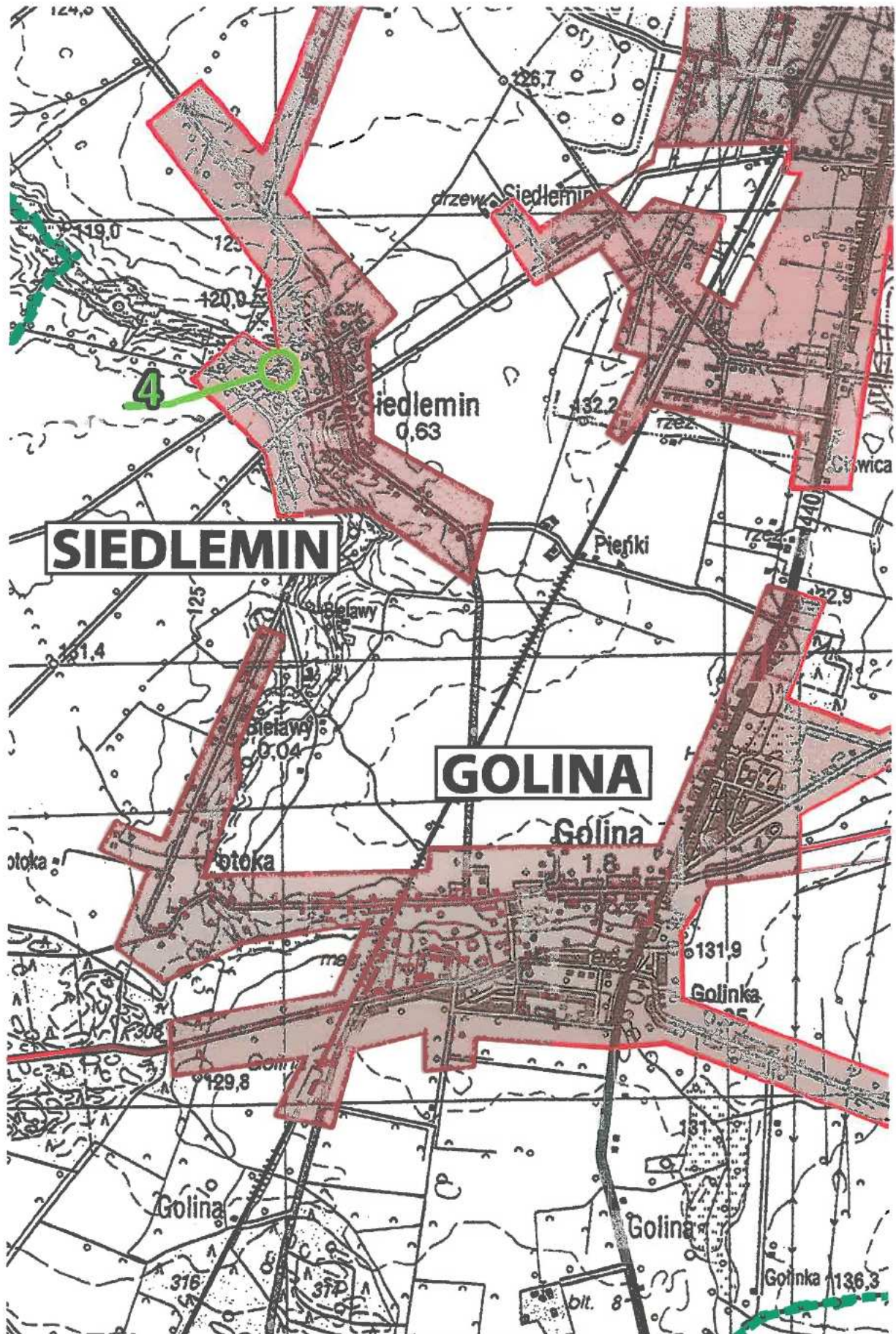
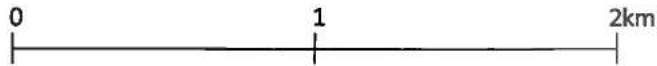
MAPA W SKALI
1:25 000

Ryc. 7/13



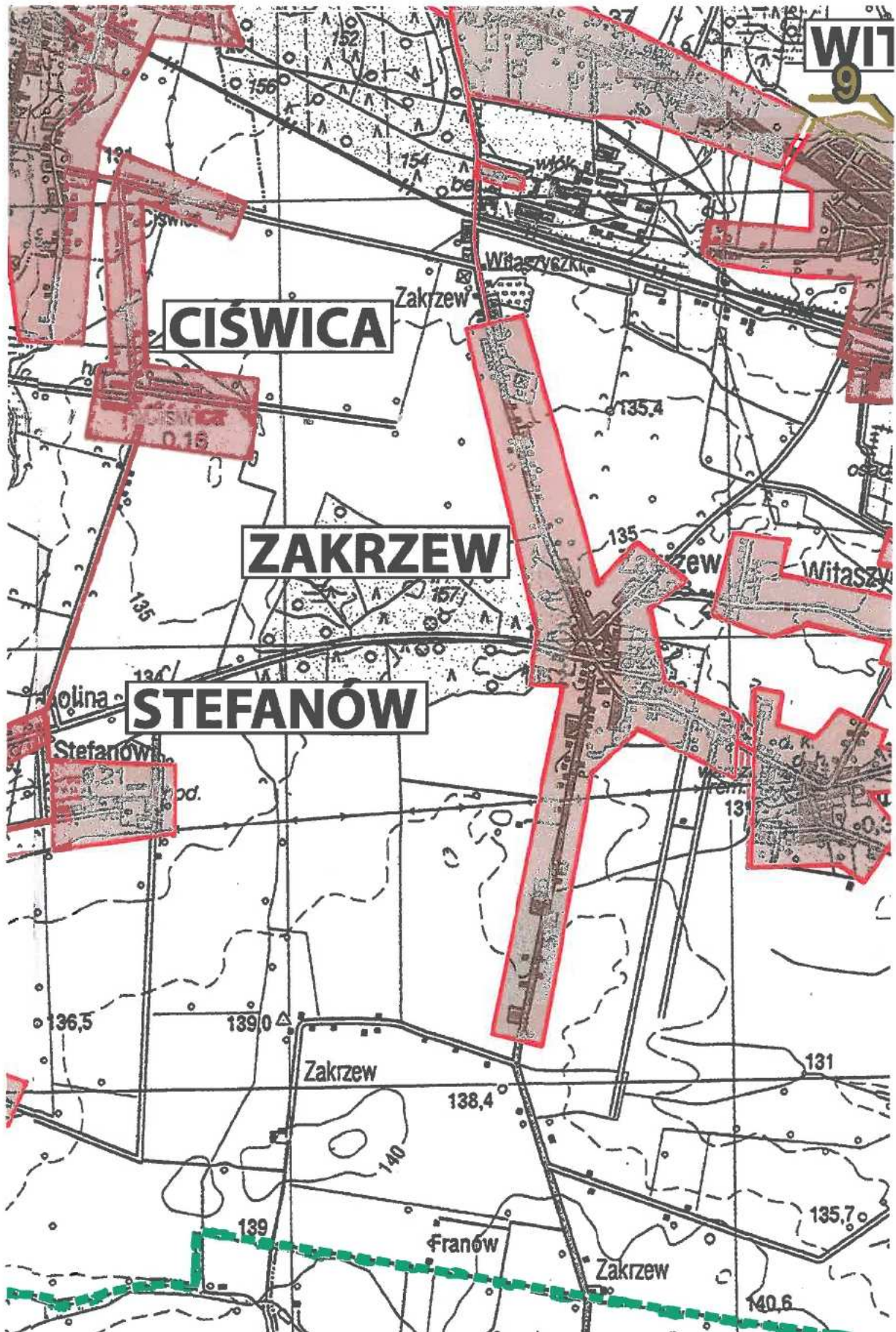
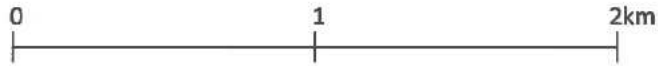






MAPA W SKALI
1:25 000

Ryc. 11/13



MAPA W SKALI
1:25 000

Ryc. 12/13

